

The background is a detailed landscape architectural plan. It features a grid of circular tree symbols, some with vertical stems, and various colored zones in green, blue, and yellow. A prominent orange rectangular box is centered over the plan, containing white text. To the right of the box, there are two callout boxes with lines pointing to specific areas on the plan. The top callout box contains the text 'NO IRRIGATION IN THIS HYDROSEED AREA'. The bottom callout box contains the text 'TWICE UNDERGROUND IRRIGATION IN THIS HYDROSEED AREA ADJACENT TO PARKING LOT'.

**Tualatin Planning
Update**

**Midwest Community
Involvement Organization**

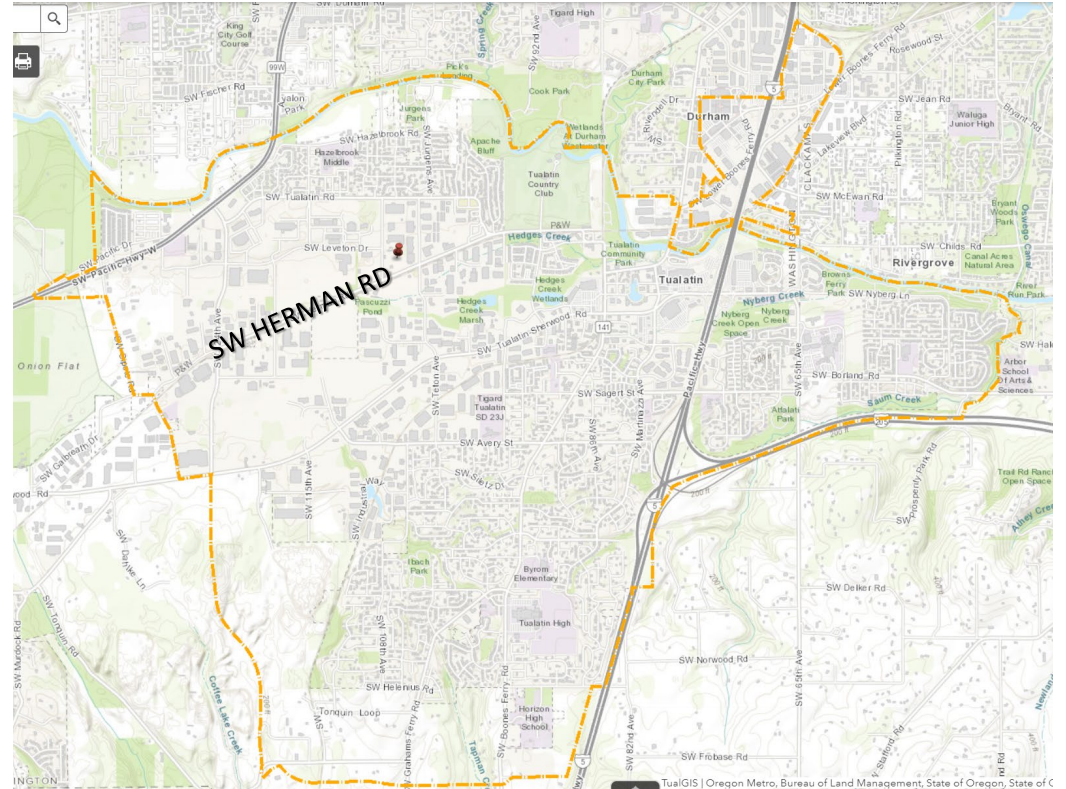
May 27, 2021

NO IRRIGATION IN THIS
HYDROSEED AREA

TWICE UNDERGROUND
IRRIGATION IN THIS
HYDROSEED AREA
ADJACENT TO PARKING LOT



New City Services Center



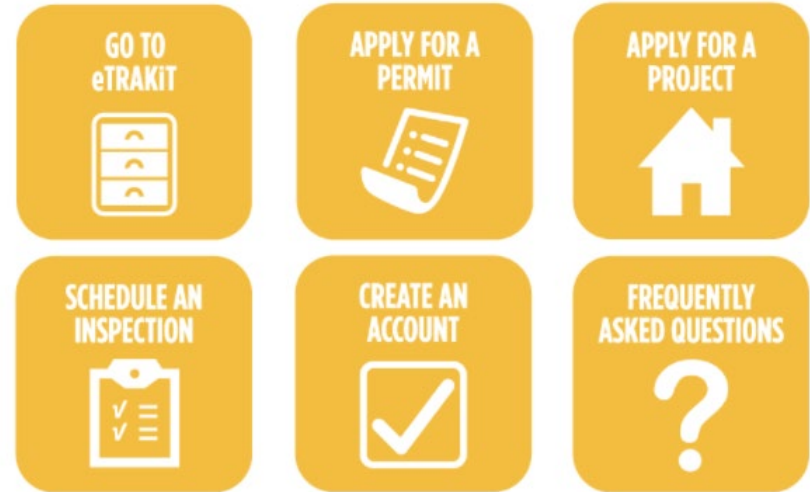
Development Update

May 27, 2021



Expanding Online Services

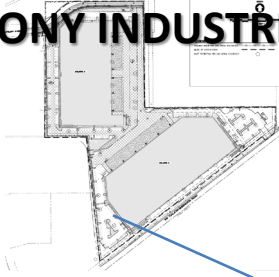
- Permitting online with eTrakit
- Interactive zoning map
- Development Code
- Comprehensive Plan




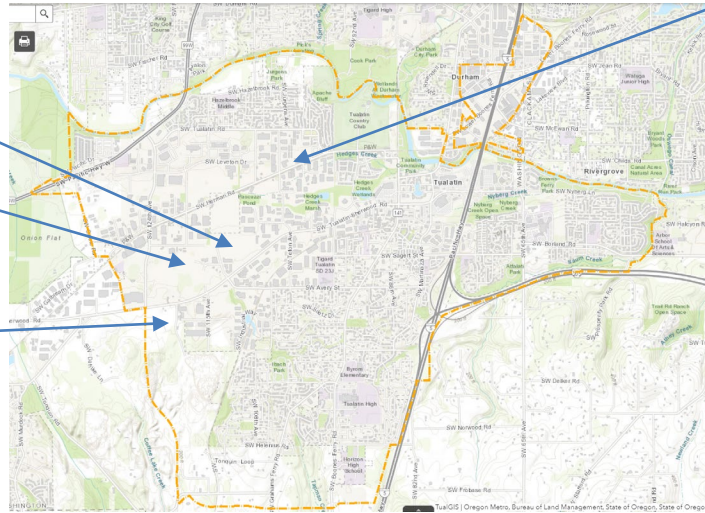


Industrial Development Underway

MYSLONY INDUSTRIAL PARK



FLEET PARKING

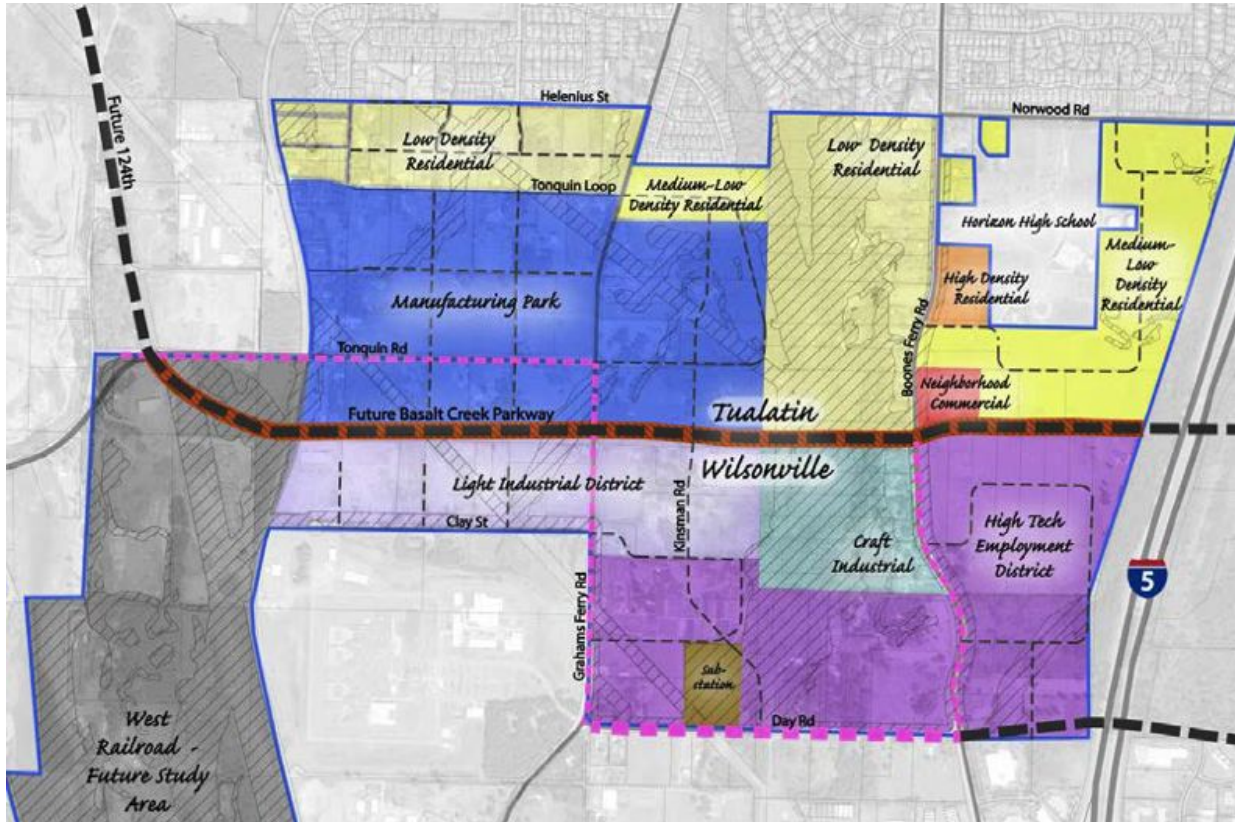


Development Update

May 27, 2021



Basalt Creek



Development Update

May 27, 2021



Housing/ Tualatin 2040

Middle Housing Code Update (HB 2001)

- Streamlining standards for duplexes, cottage clusters, and other “middle housing”

Housing Production Strategy (HB 2003)

- Developing strategies for affordable housing creation and opportunities





NO IRRIGATION IN THIS HYDROLOGIC AREA

USE UNDERGROUND IRRIGATION IN THIS EDGE AREA IRRIGATION TO BE SENT TO PARKING LOT

Questions?

Or reach us later:
www.tualatin.gov/planning
503-691-3026
planning@tualatin.gov